

A PLAT OF BOCA LANDINGS NORTH

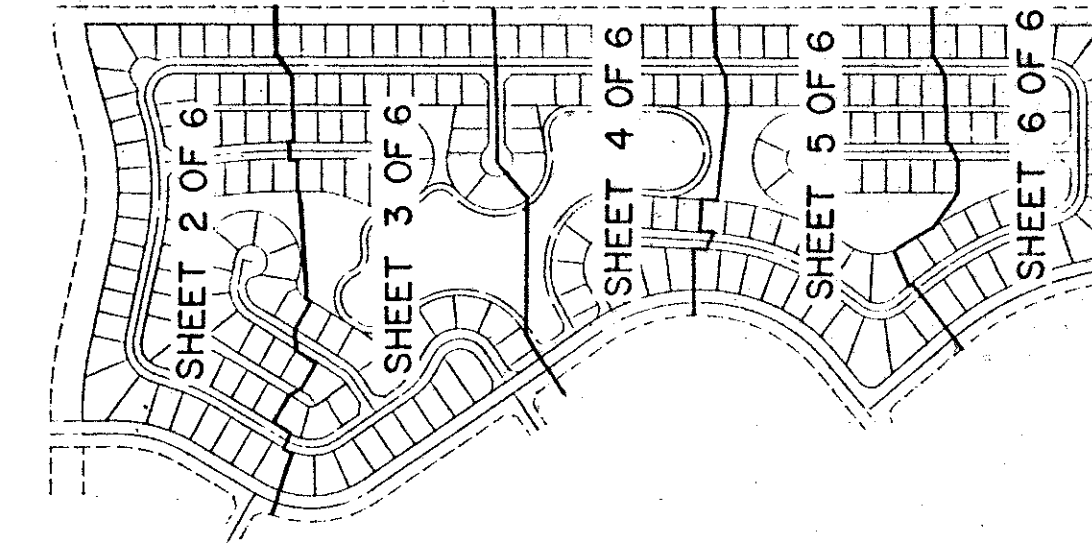
SHEET 4 OF 6

(A PART OF MOON LAKE P.U.D.)

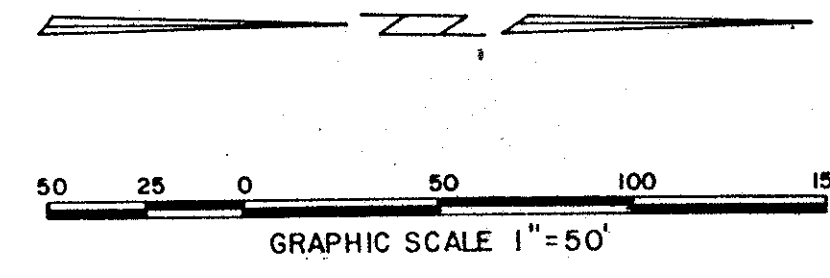
JUNE, 1989

0349-007

114



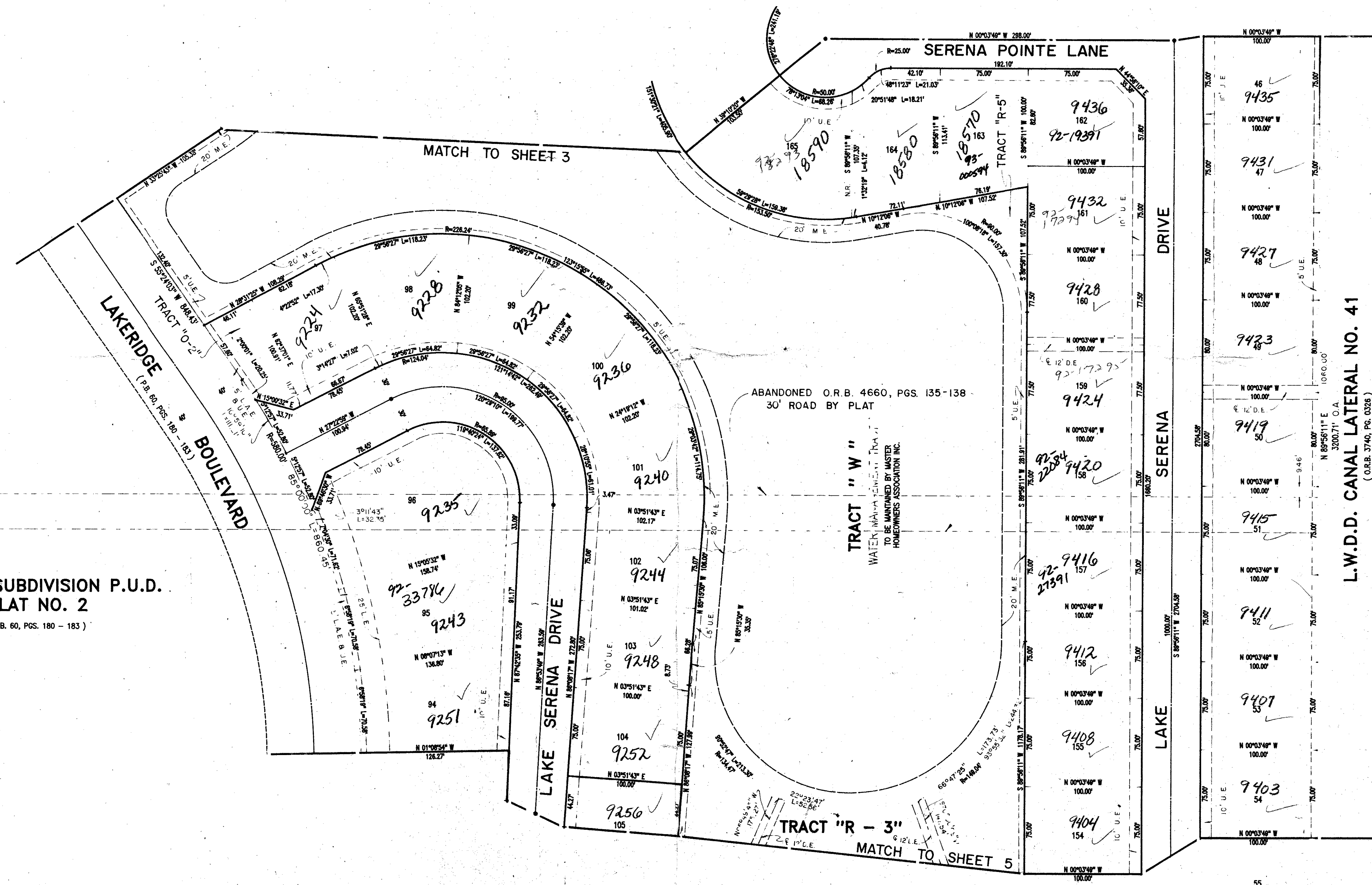
KEY MAP



STATE OF FLORIDA
COUNTY OF PALM BEACH
This Plat was filed for record at _____
M. this _____ day of _____, 19____
and duly recorded in Plat Book No. _____
on Page _____
John B. Dunkle, Clerk of the Circuit Court
By _____ D.C.

SUBDIVISION * Boca Landings North
 BOOK 03 PAGE 114
 FLOOD ZONE B FLOOD MAP # 215A
 QUAD # 53 ZONINGS 80-206
 95 742 769 ZIP CODE 33434
 PUD NAME
 PUD # 114

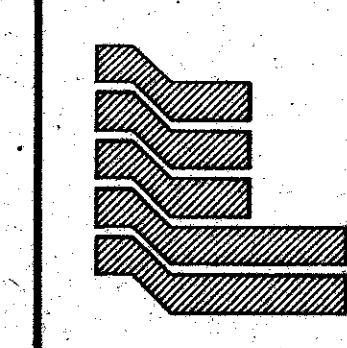
**WEITZER SUBDIVISION P.U.D.
PLAT NO. 2**
(P.B. 60, PGS. 180 - 183)



0349-007
Ret. 80-206

ADD. BY [Signature]
CHECKED BY [Signature]

63/114



Landmark Surveying & Mapping Inc.
1850 FOREST HILL BOULEVARD
PH. (407)433-5405 SUITE 100 W.P.B. FLORIDA

BOCA LANDINGS NORTH